














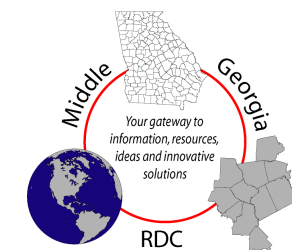
Gray-Jones County Comprehensive Plan

Recommended Character Areas-City of Gray



Legend

-  Agricultural Area
-  Gray Downtown
-  Gray Strip Commercial
-  Historic Clinton Area
-  Ocmulgee-Piedmont Scenic Corridor
-  Suburban Area Developing
-  Suburban Neighborhood Buildout
-  Traditional Neighborhood Declining
-  Traditional Neighborhood Stable
-  City of Gray
-  City Street
-  County Road
-  State Highway



0 0.15 0.3 0.6 0.9 Miles

Map 4b